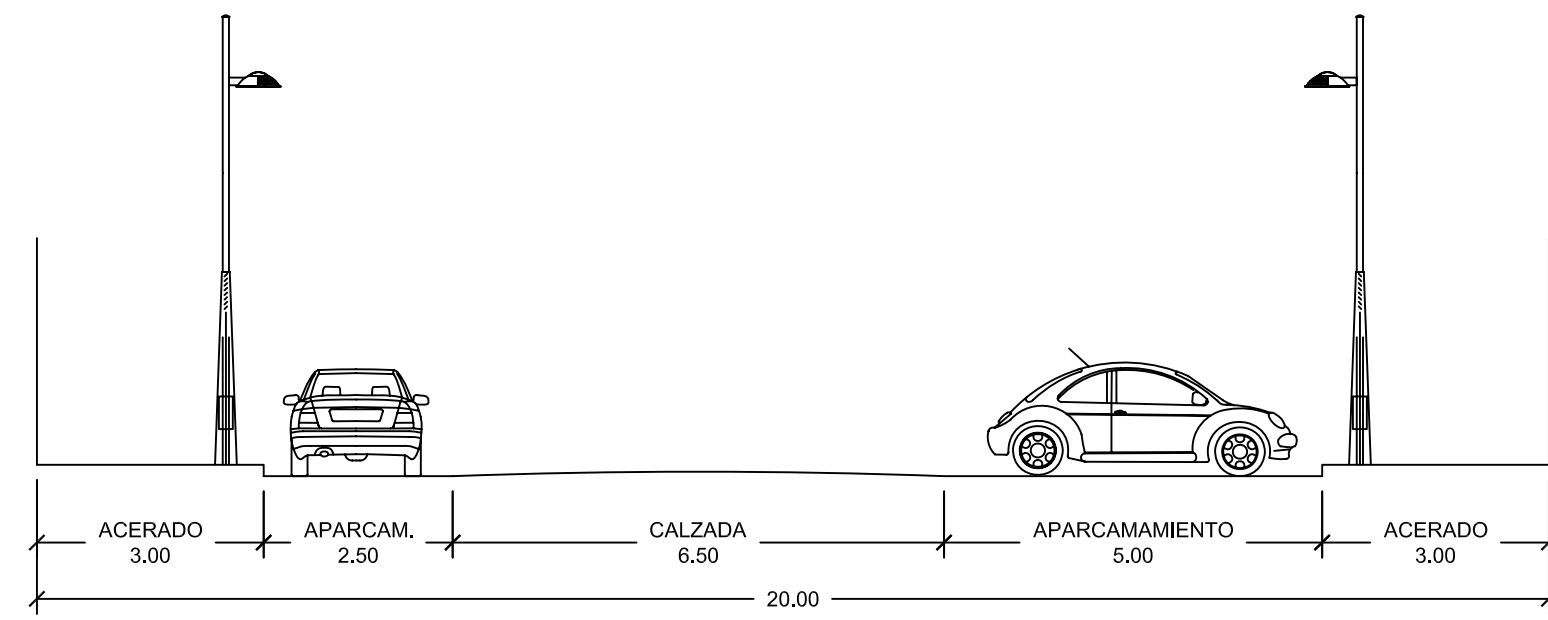
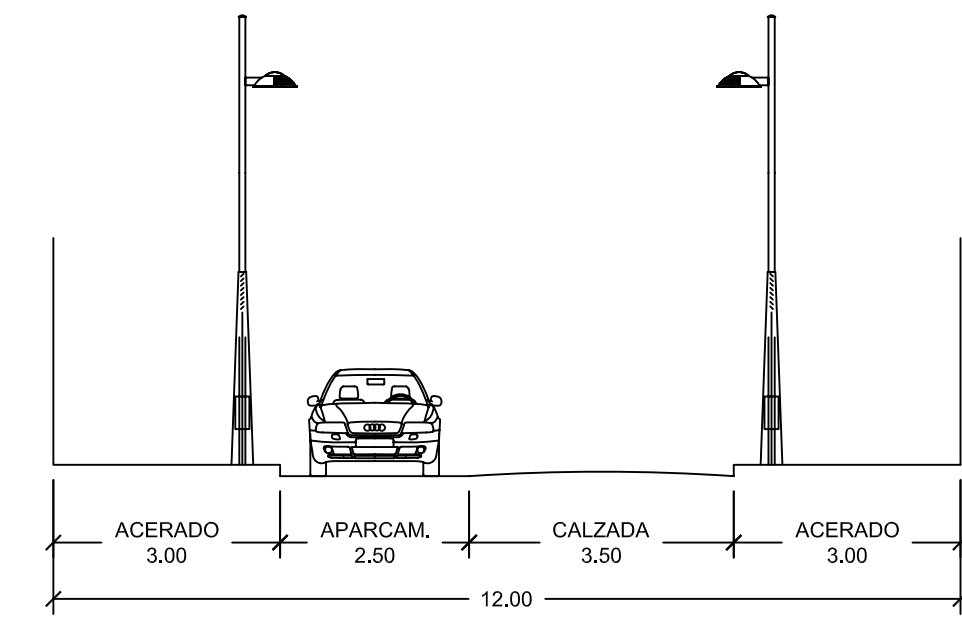


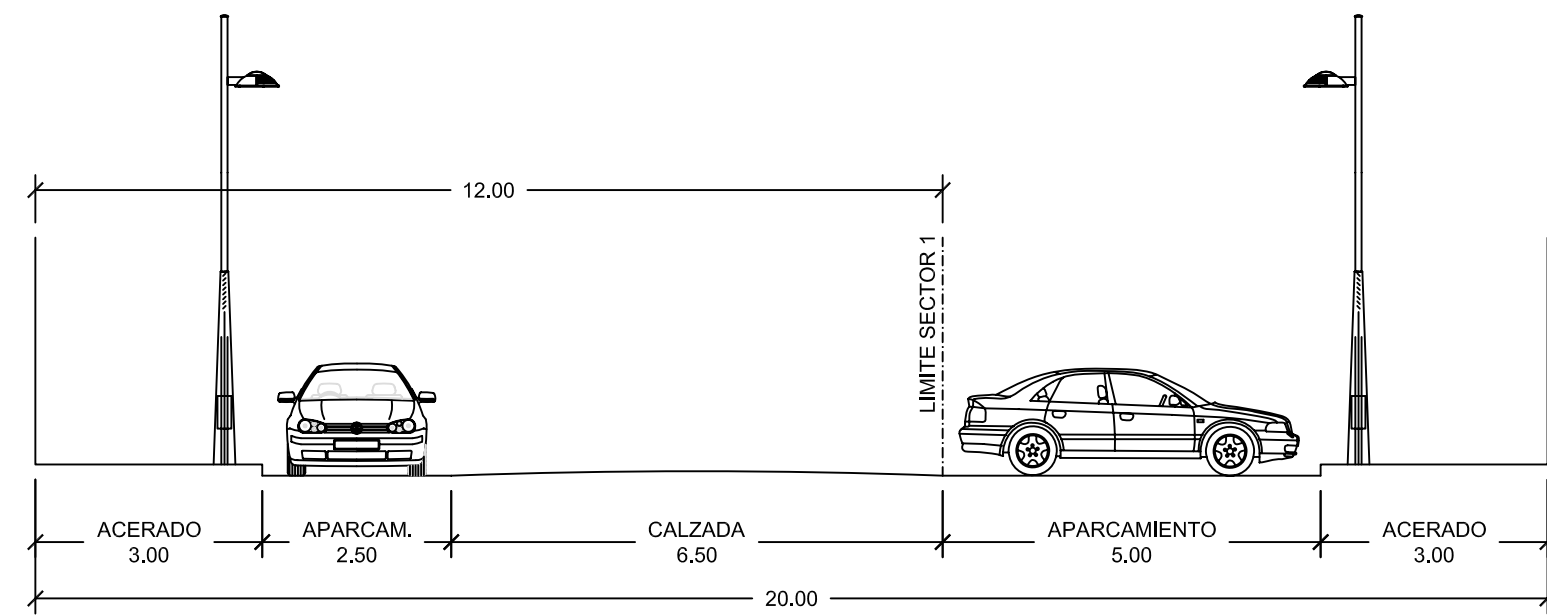
CALLE A



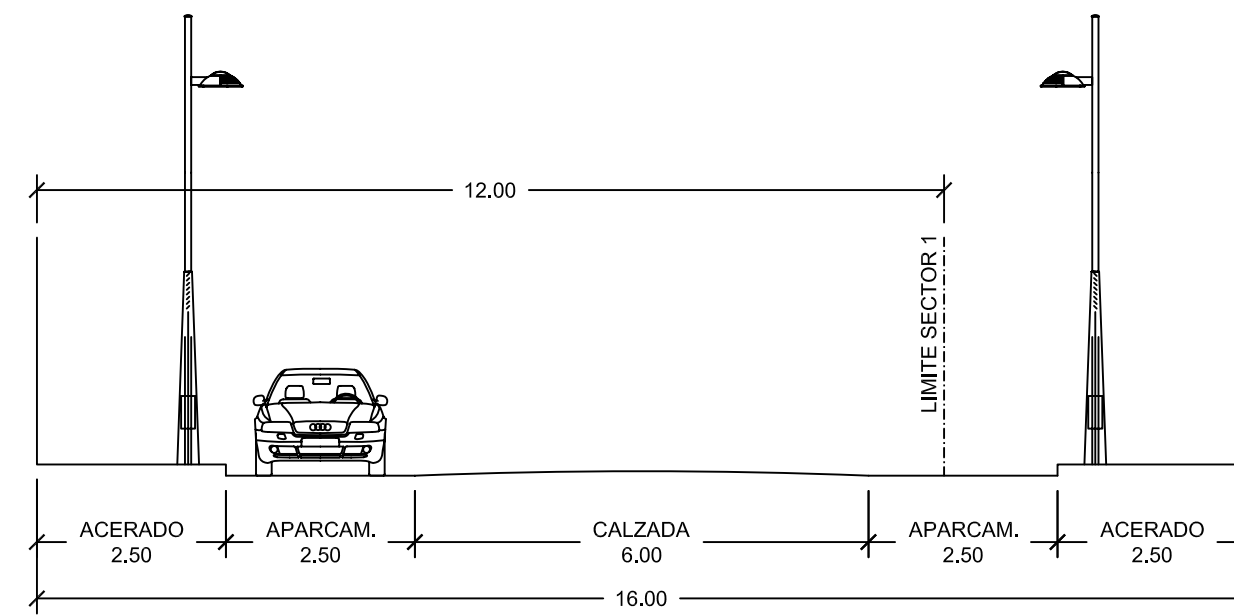
CALLE B



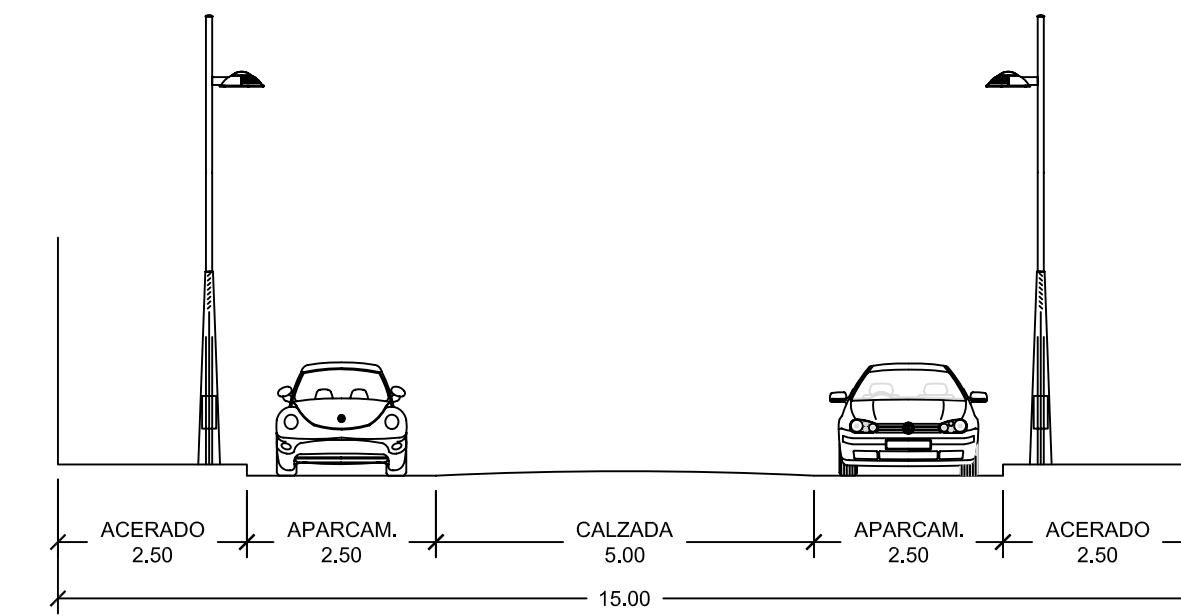
CALLE C



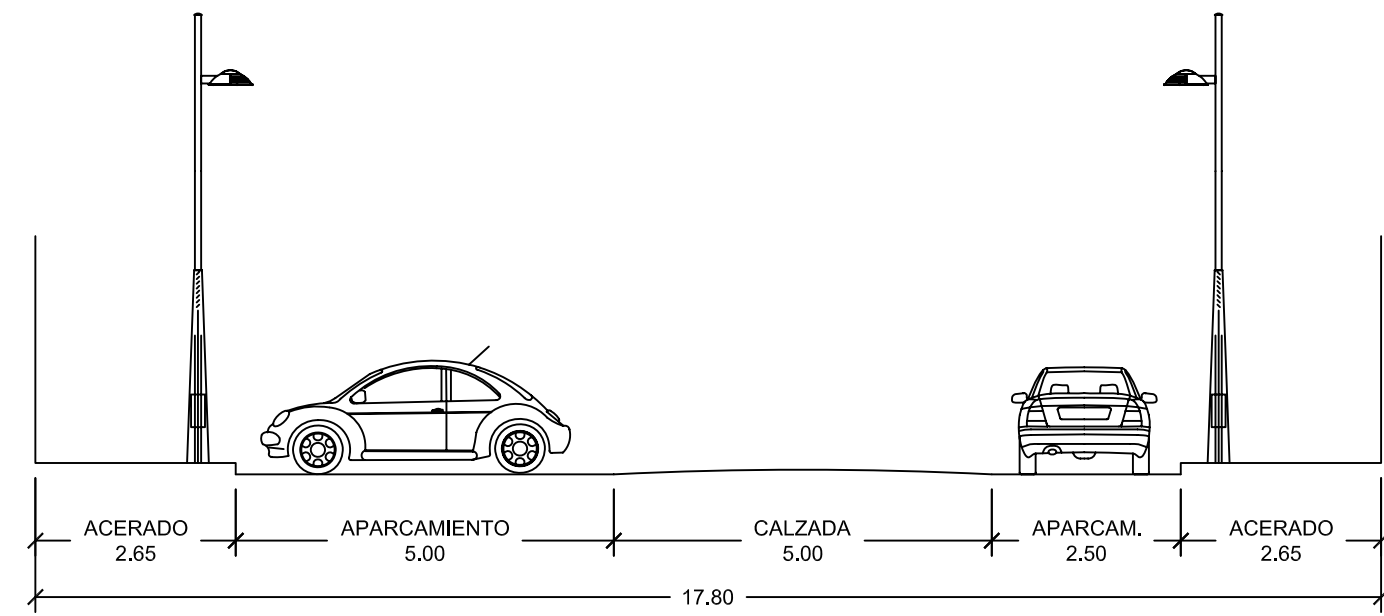
CALLE D (TRAMO 1)



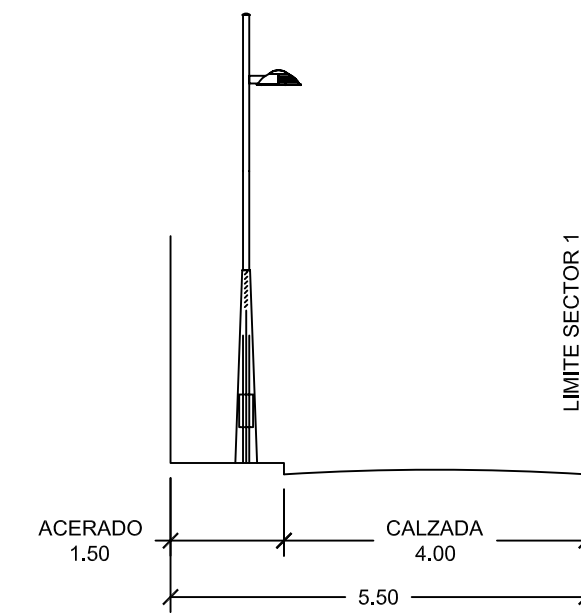
CALLE D (TRAMO 2)



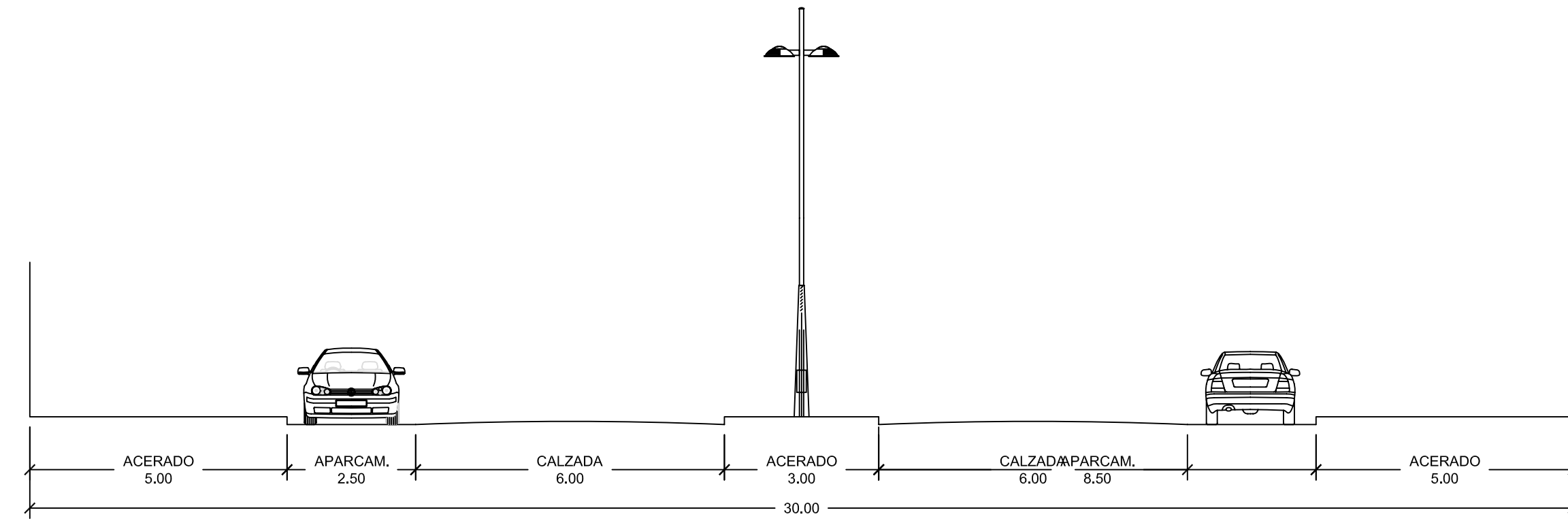
CALLE E



CALLE F



CALLE G



CALLE H



EXCMO. AYUNTAMIENTO
DE HUERCAL - OVERA

PLAN GENERAL DE
ORDENACIÓN URBANÍSTICA

Arquitectura, Ingeniería y Territorio, S.L.
POR EL EQUIPO REDACTOR
POR EL AYUNTAMIENTO
JUAN JOSÉ MARTÍNEZ MARÍN
Ingeniero de Caminos
JUAN GARCÍA PARRA, ARQUITECTO
Autor Ordenación Anexo Sector-1

PLANO
A-10

ANEXO DE ORDENACION DEL SECTOR 1 HUERCAL-OVERA
SECCION DE VIALES

ESCALA
1/100
FECHA
ABRIL 2009